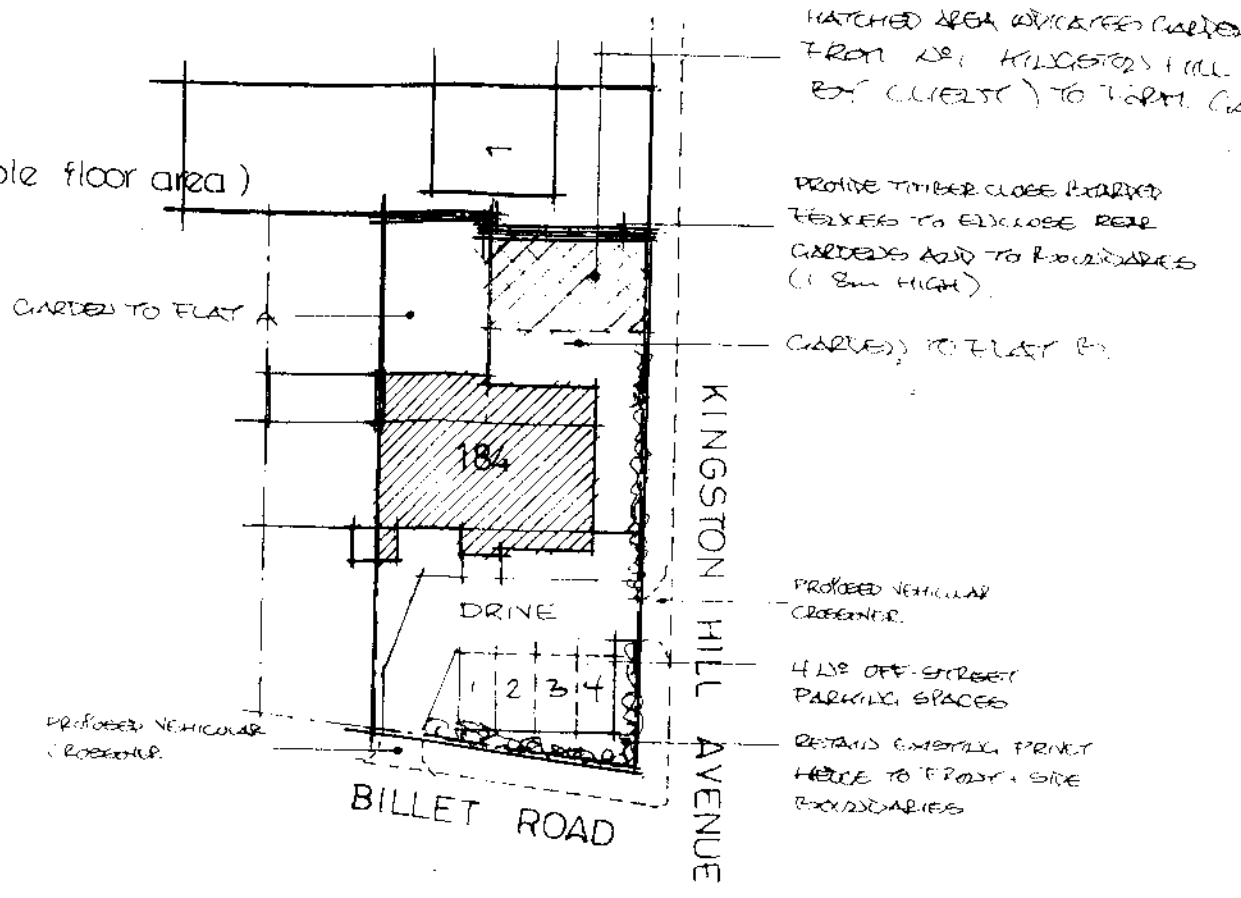
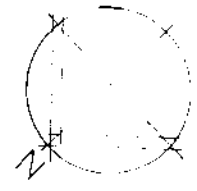


3m<sup>2</sup> (habitable floor area)  
 +2m<sup>2</sup>  
 +0m<sup>2</sup>  
 +1m<sup>2</sup>



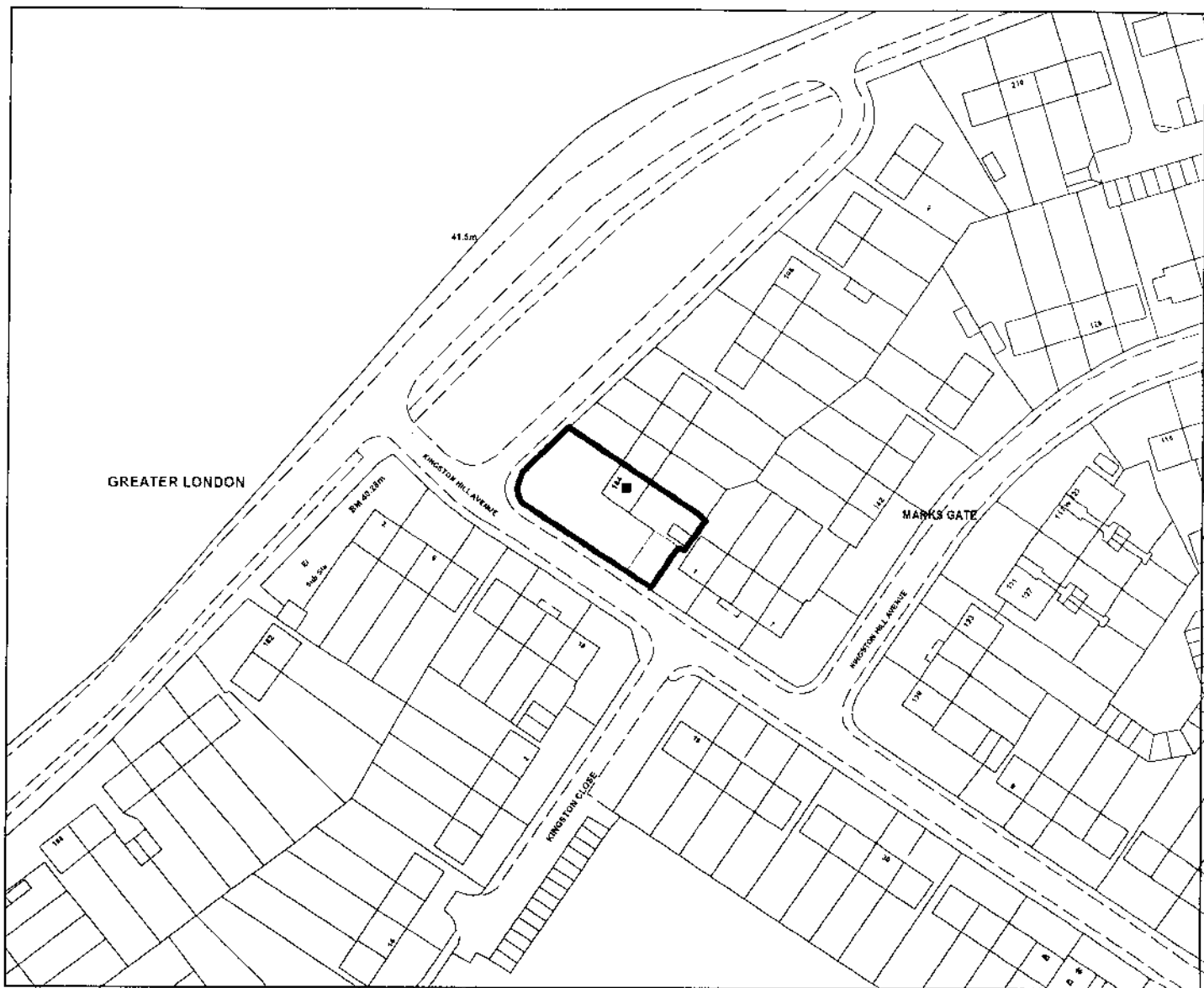


Block Plan 1: 500



# 184 Billet Road, Marks Gate

DC/04/00692/FUL



Reproduced from the Ordnance Survey map with the permission of the Controller of Her Majesty's Stationery Office © Crown Copyright 2000.

Unauthorised reproduction infringes Crown Copyright and may lead to prosecution or civil proceedings.

Organisation	LBBD
Department	RED
Comments	
Date	23 November 2004
SLA Number	Not Set